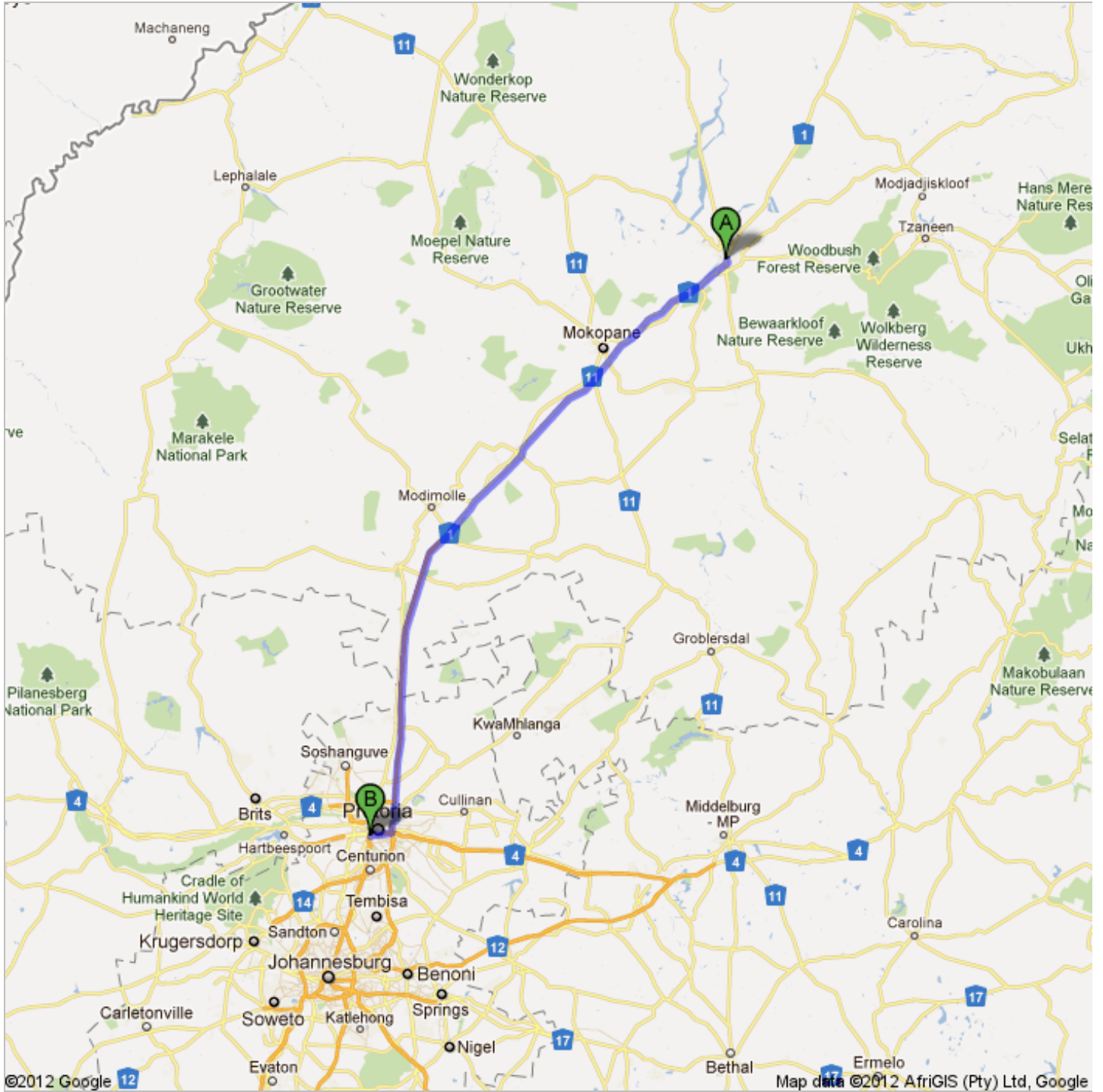








### Directions to 316 Andries St, Pretoria 0002


263 km – about 3 hours 12 mins

SALU Building, Department of Justice and Constitutional Development



 Polokwane

1. Head **south** on **Landdros Mare St** toward **Excelsior St** go 1,3 km  
total 1,3 km  
About 1 min
-  2. Turn right onto **Thabo Mbeki St/R101** go 6,1 km  
total 7,4 km  
Continue to follow R101  
Go through 1 roundabout  
About 7 mins
3. Continue onto **N1 Rd** go 247 km  
total 255 km  
**Partial toll road**  
About 2 hours 52 mins
-  4. Take exit **145** toward **M2/Pretoria** go 2,0 km  
total 257 km  
**Partial toll road**  
About 2 mins
5. Merge onto **N4** go 5,3 km  
total 262 km  
**Toll road**  
About 5 mins
6. Continue onto **Pretorius St/M2** go 350 m  
total 262 km  
About 1 min
-  7. Slight right to stay on **Pretorius St/M2** go 1,0 km  
total 263 km  
Continue to follow Pretorius St  
About 3 mins
-  8. Turn left onto **Andries St/M18** go 220 m  
total 263 km  
Destination will be on the left

 316 Andries St, Pretoria 0002

These directions are for planning purposes only. You may find that construction projects, traffic, weather, or other events may cause conditions to differ from the map results, and you should plan your route accordingly. You must obey all signs or notices regarding your route.

Map data ©2012 AfriGIS (Pty) Ltd, Google

Directions weren't right? Please find your route on [maps.google.co.za](http://maps.google.co.za) and click "Report a problem" at the bottom left.