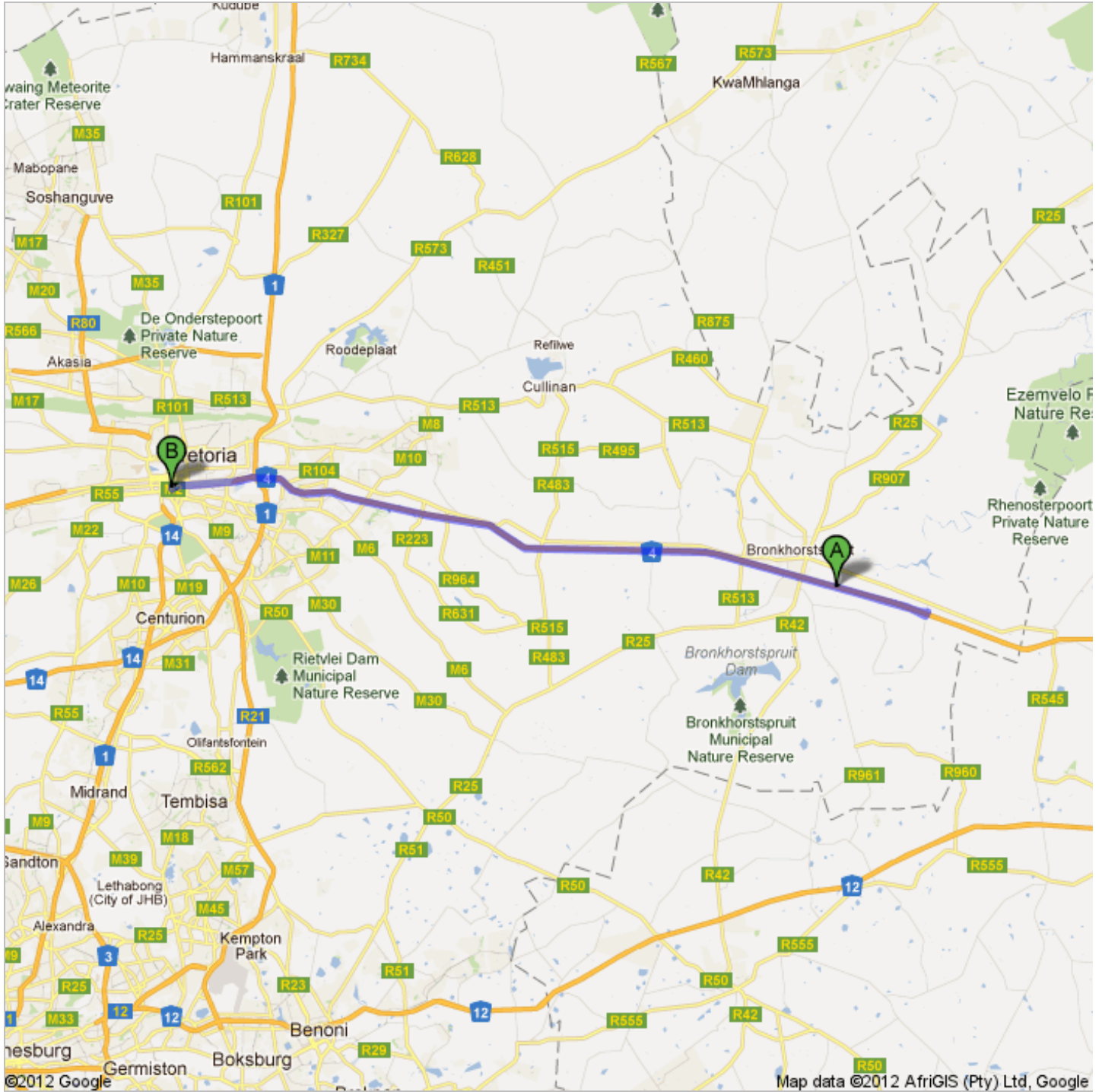




Directions to 316 Andries St, Pretoria 0002







78,2 km – about 58 mins

SALU Building, Department of Justice and Constitutional Development





N4

- | | | |
|--|---|-----------------------------|
| 1. | Head east on N4
Toll road
About 5 mins | go 7,7 km
total 7,7 km |
|  | 2. Take exit 62 toward Wilgerivier/Bossemanskraal
About 1 min | go 600 m
total 8,3 km |
|  | 3. Turn right
About 1 min | go 400 m
total 8,7 km |
|  | 4. Turn right to merge onto N4 toward Pretoria
Partial toll road
About 47 mins | go 67,9 km
total 76,6 km |
| 5. | Continue onto Pretorius St/M2
About 1 min | go 350 m
total 76,9 km |
|  | 6. Slight right to stay on Pretorius St/M2
Continue to follow Pretorius St
About 3 mins | go 1,0 km
total 78,0 km |
|  | 7. Turn left onto Andries St/M18
Destination will be on the left | go 220 m
total 78,2 km |
-  316 Andries St, Pretoria 0002

These directions are for planning purposes only. You may find that construction projects, traffic, weather, or other events may cause conditions to differ from the map results, and you should plan your route accordingly. You must obey all signs or notices regarding your route.

Map data ©2012 AfriGIS (Pty) Ltd, Google

Directions weren't right? Please find your route on maps.google.co.za and click "Report a problem" at the bottom left.