








O.R. Tambo, Kempton Park

- | | | |
|--|--|-----------------------------|
| 1. | Head northwest on Bonaero Dr toward Kanaero St
About 4 mins | go 2,0 km
total 2,0 km |
|  | 2. Turn left toward Atlas Rd | go 250 m
total 2,3 km |
|  | 3. Turn right onto Atlas Rd | go 280 m
total 2,6 km |
|  | 4. Take the 1st left to stay on Atlas Rd
About 1 min | go 350 m
total 2,9 km |
|  | 5. Take exit 41 to merge onto R21 toward Kempton Park/Pretoria
About 29 mins | go 41,5 km
total 44,4 km |
|  | 6. Keep right at the fork
Continue to follow Nelson Mandela Dr
About 3 mins | go 1,3 km
total 45,7 km |
|  | 7. Keep right at the fork
About 7 mins | go 1,9 km
total 47,7 km |
|  | 8. Turn left onto Pretorius St
Destination will be on the left
About 2 mins | go 600 m
total 48,3 km |


329 Pretorius St, Pretoria 0002

These directions are for planning purposes only. You may find that construction projects, traffic, weather, or other events may cause conditions to differ from the map results, and you should plan your route accordingly. You must obey all signs or notices regarding your route.

Map data ©2012 AfriGIS (Pty) Ltd, Google

Directions weren't right? Please find your route on maps.google.co.za and click "Report a problem" at the bottom left.